



**Special
Olympics**
New Mexico



SOUTH CENTRAL LEG

ROUTE 1A: HATCH TO SOCORRO			CONTACT:		
AGENCY	DATE	TIME	START	END	MILES
NM State Police – District 11 Socorro	N/A		Hatch, NM	South Socorro Town Limit	109 miles

ROUTE 1B: SOCCORO TO BELEN			CONTACT: Richard Lopez, Socorro County, 575.835.8147		
AGENCY	DATE	TIME	START	END	MILES
Socorro County Sheriff's Office, NM State Police – District 11 Socorro	N/A		South Socorro Town Limit	North Socorro Town Limit	15 miles

ROUTE 1C: BELEN			CONTACT: Belen PD, Jose Natividad, Belen PD 505.366.7144		
AGENCY	DATE	TIME	START	END	MILES
Belen Police Department, NM State Police- District 5	5/20/22	6:00 a.m.	Bernardo Wildlife Area (South of Belen)	Calvary Chapel (Belen)	14 miles

ROUTE 1D: BELEN/LOS LUNAS TO BOSQUE FARMS			CONTACT: Sgt. John Valdez, Los Lunas PD, 505.922.5139		
AGENCY	DATE	TIME	START	END	MILES
Los Lunas PD (w/ Valencia County SD), Central New Mexico Correctional Facility	5/20/22	7:00 a.m.	Calvary Chapel (Belen)	NM 47 & Valencia	15 miles



**Special
Olympics**
New Mexico



ROUTE 1E: BOSQUE FARMS TO ISLETA			CONTACT: Brad Killough, Bosque Farms PD, 505.290.1739		
AGENCY	DATE	TIME	START	END	MILES
Bosque Farms PD	5/20/22	10:00 a.m.	NM 47 & Valencia	Chical Haystack	3.3 miles

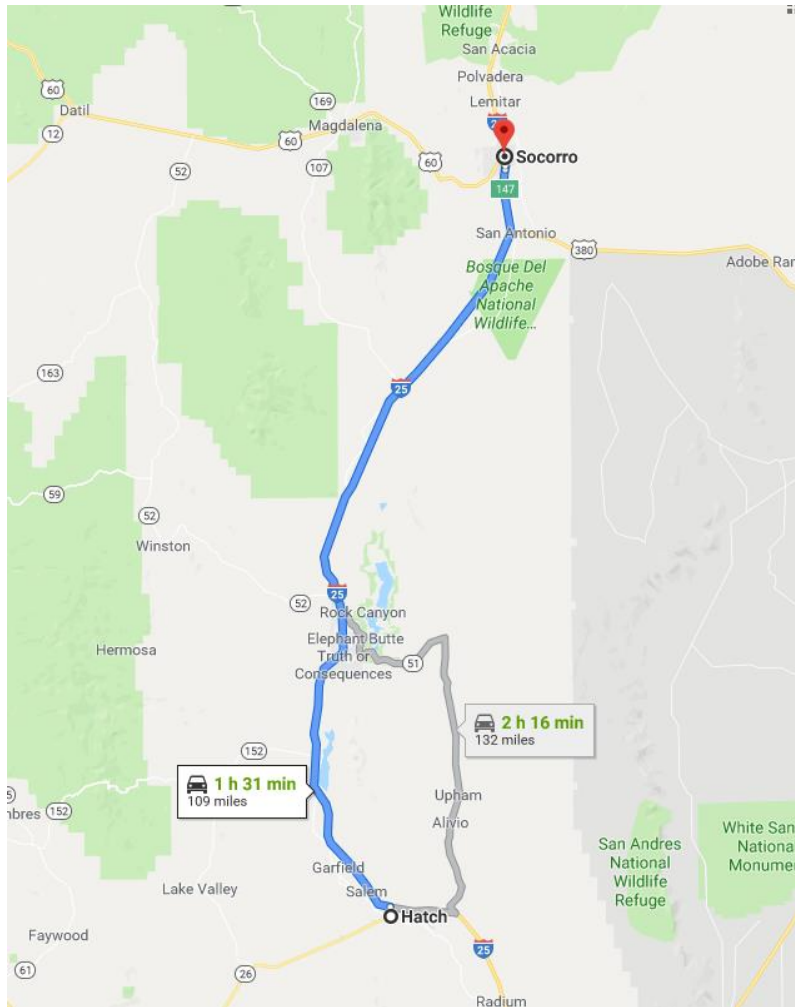
ROUTE 1E: ISLETA TO ALBUQUERQUE			CONTACT: Marissa Martin, Isleta PD, 505.917.0755		
AGENCY	DATE	TIME	START	END	MILES
Isleta PD, Los Lunas PD (w/ Valencia County SD)	5/20/22	12:00 p.m.	Chical Haystack	Old Coors & I-25 (Underpass)	6.4 miles



**Special
Olympics**
New Mexico



Route 1A





**Special
Olympics**
New Mexico



Route 1B

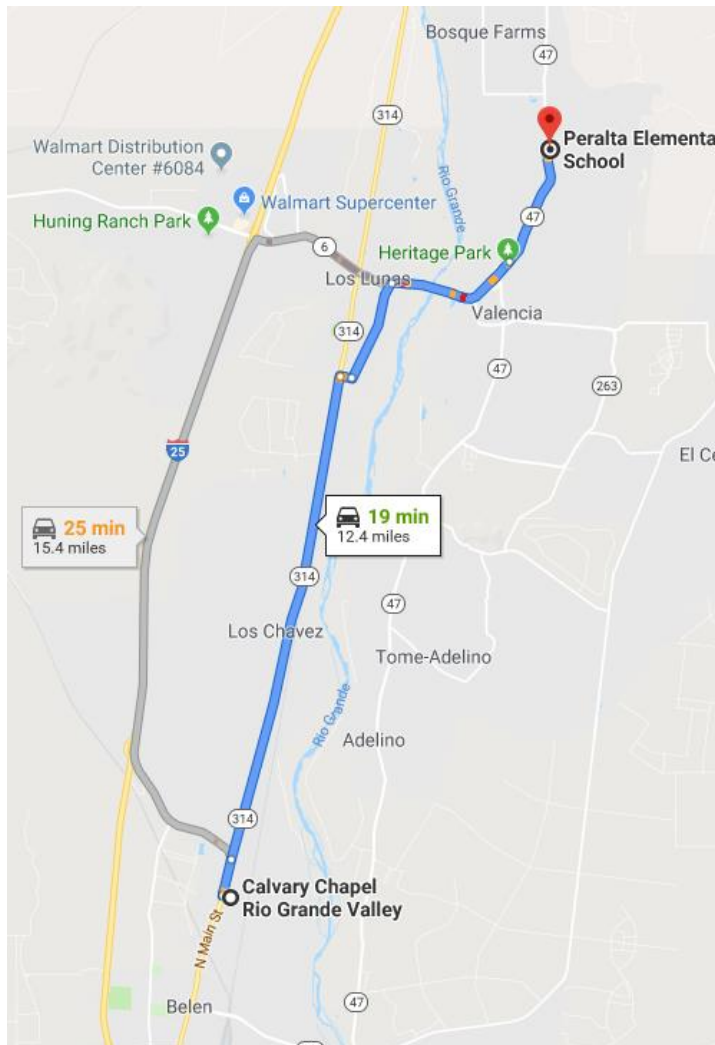




**Special
Olympics**
New Mexico



Route 1C

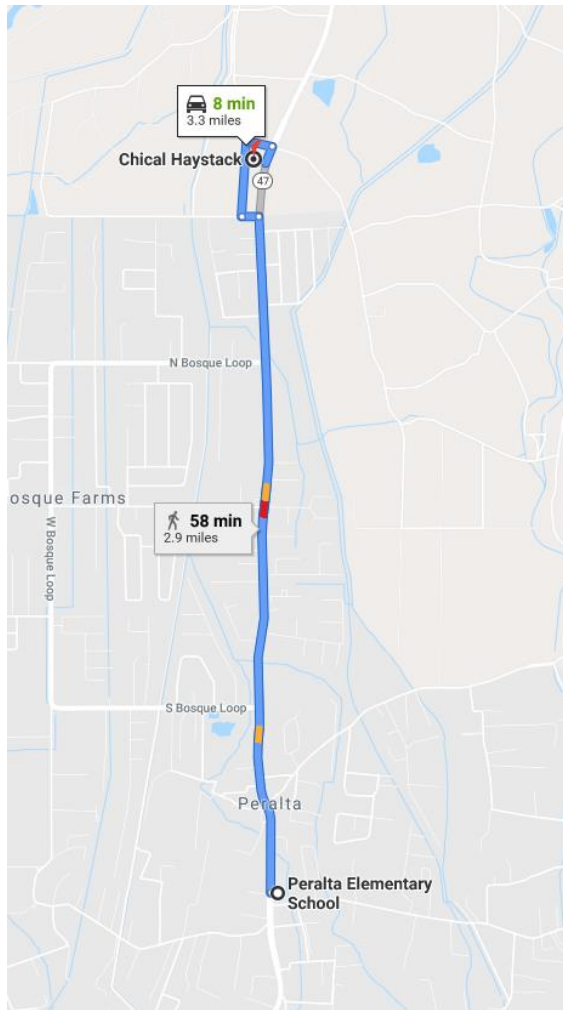




**Special
Olympics**
New Mexico



Route 1D





**Special
Olympics**
New Mexico



Route 1E

